

FBCMUD No. 118
DISTRICT BOUNDARY MAP



1 inch equals 300 feet



HGAC Aerial Imagery flown 2016

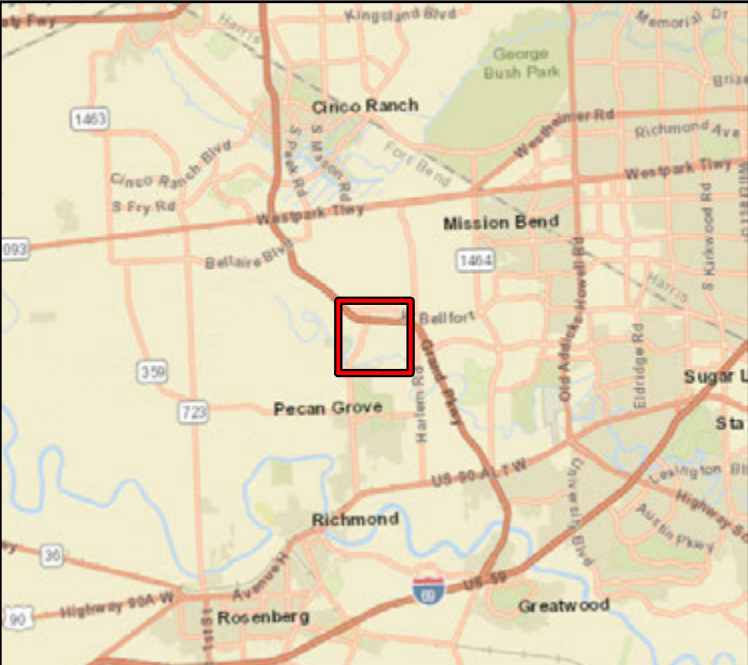
Disclaimer: This product is offered for informational purposes and may not have been prepared for or be suitable for legal, engineering, or surveying purposes. It does not represent an on-the-ground survey and represents only the approximate relative location of property, governmental and/or political boundaries or related facilities to said boundary. No express warranties are made by Jones & Carter, Inc. concerning the accuracy completeness, reliability, or usability of the information included within this exhibit.



FBCMUD No. 118
FORT BEND COUNTY, TEXAS

LEGEND

-  FBCMUD No. 118 Boundary
-  FBCAD Parcels



VICINITY MAP
Scale: 1 inch equals 5 miles